
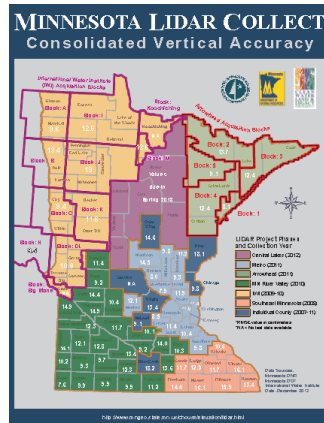
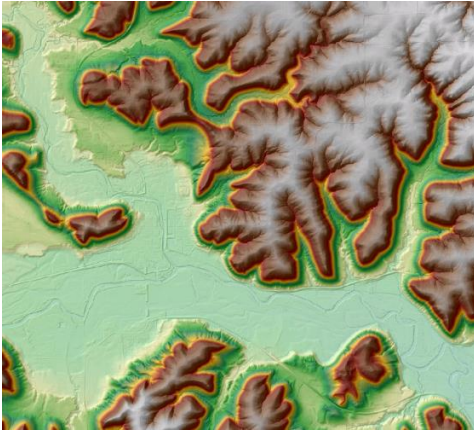


MN LiDAR Webinar Series



MnGeo's LiDAR Research and Education Subcommittee is arranging a series of online webinars about how LiDAR is being used throughout Minnesota. Please join us for our inaugural presentation with Tim Loesch, IT Business Services Manager for the MN Department of Natural Resources.

The LiDAR Data Catalog for the State of Minnesota

Nov. 25th, 2014; 3:00pm - 4:00pm

Link to connect:

https://umconnect.umn.edu/lidar_nov25_2014/

Tim Loesch will review the individual LiDAR collects that were used to put together the statewide collection and a few others that are also in our current collection of data that is available to the public.

More info about this event and archived recordings can be found at:

www.mngeo.state.mn.us/chouse/elevation/lidar.html or contact Tom Hollenhorst (Hollenhorst.tom@epa.gov)