










# Region 9 Major Roads/Pipelines

Minnesota

Map Features

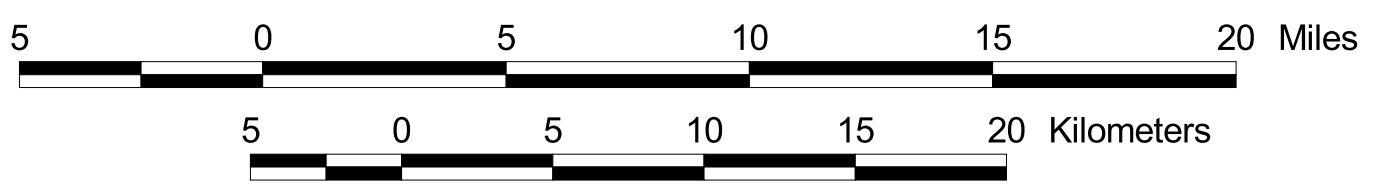

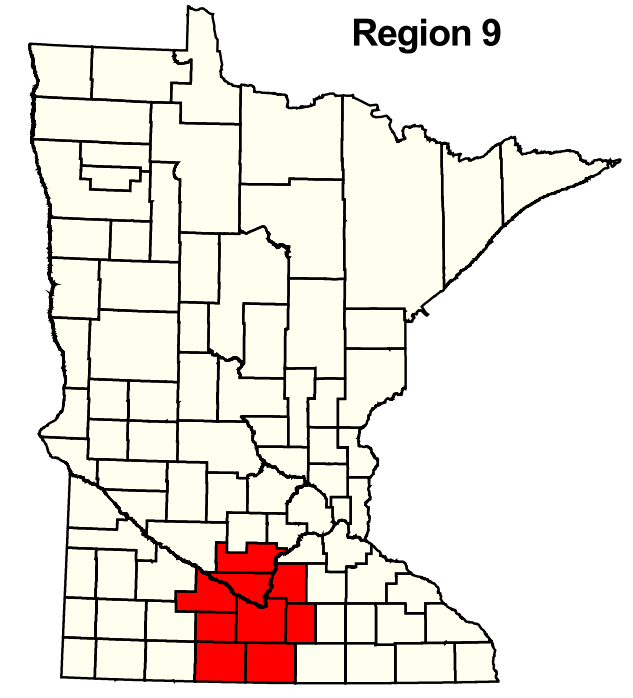
- Transportation**<sup>1</sup>
-  Interstate Hwy
  -  US Hwy
  -  State Hwy
- Pipeline**<sup>2</sup>
-  Major Gas Pipeline
  -  Major Liquid Pipeline
- Region**<sup>3</sup>
-  Region Boundary
  -  County Boundary
  -  County Seat
  -  City

**Data Sources:**

1 Minnesota Department of Transportation, 1997-98.

2 Minnesota Office of Pipeline Safety, 1996.

3 TIGER/Line Census Files, U.S. Bureau of the Census, 1990.



Prepared by Minnesota Planning's Land Management Information Center.  
 This map is provided 'as is' without any warranty whatsoever, including but not limited to any warranty as to its performance, merchantability, or fitness for a particular purpose.  
 Prepared: March 24, 2000

