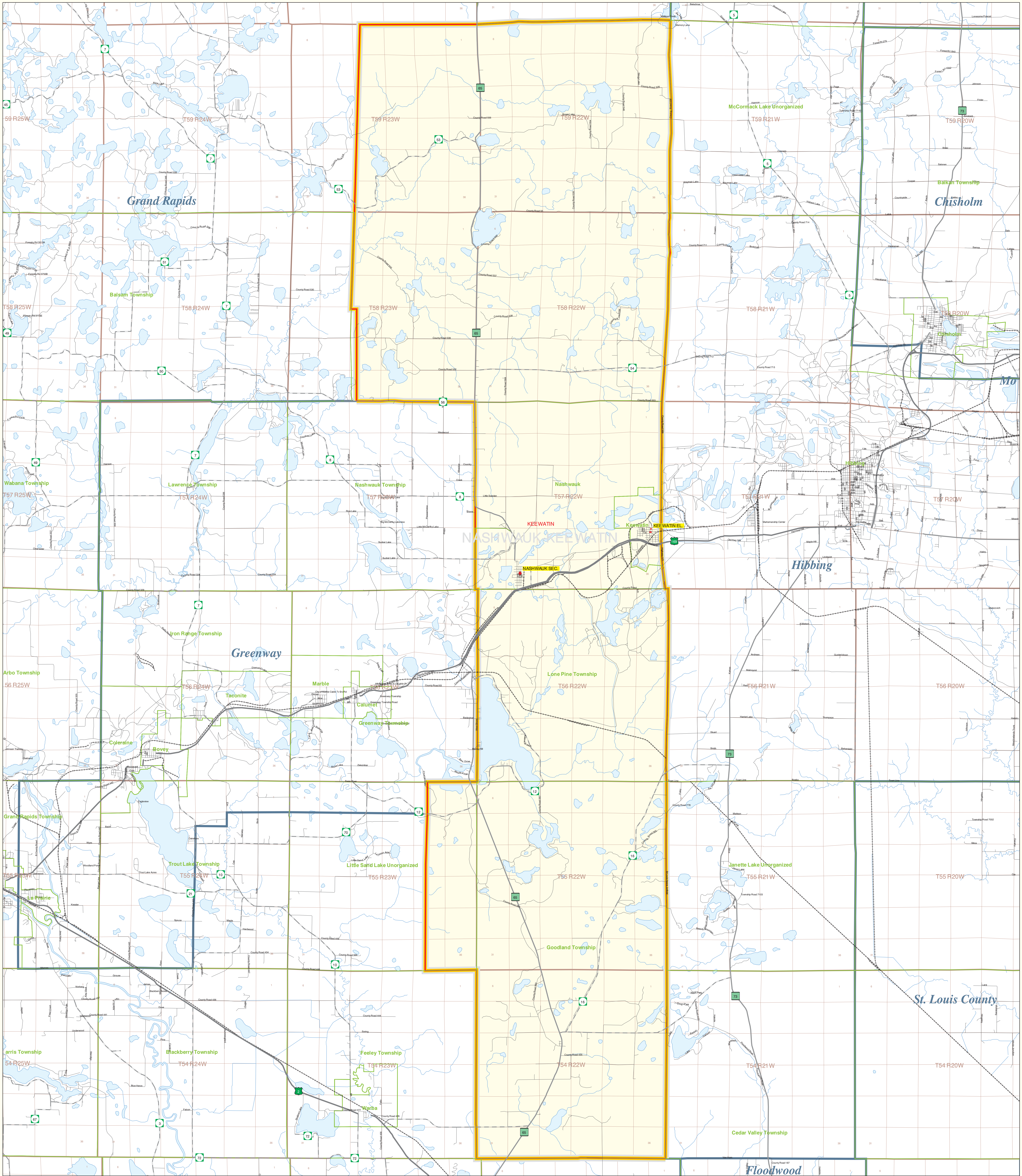


Nashwauk-Keewatin School District Number 319

Public School District Attendance Areas and Educational Facility Locations



Public Educational Facilities or Programs¹

- Elementary
- * Middle/Junior
- ♦ High/Secondary

Public School Attendance Areas¹

- Elementary School Attendance Area **ELEM**
- Middle School Attendance Area **MIDD**
- High School Attendance Area **HIGH**

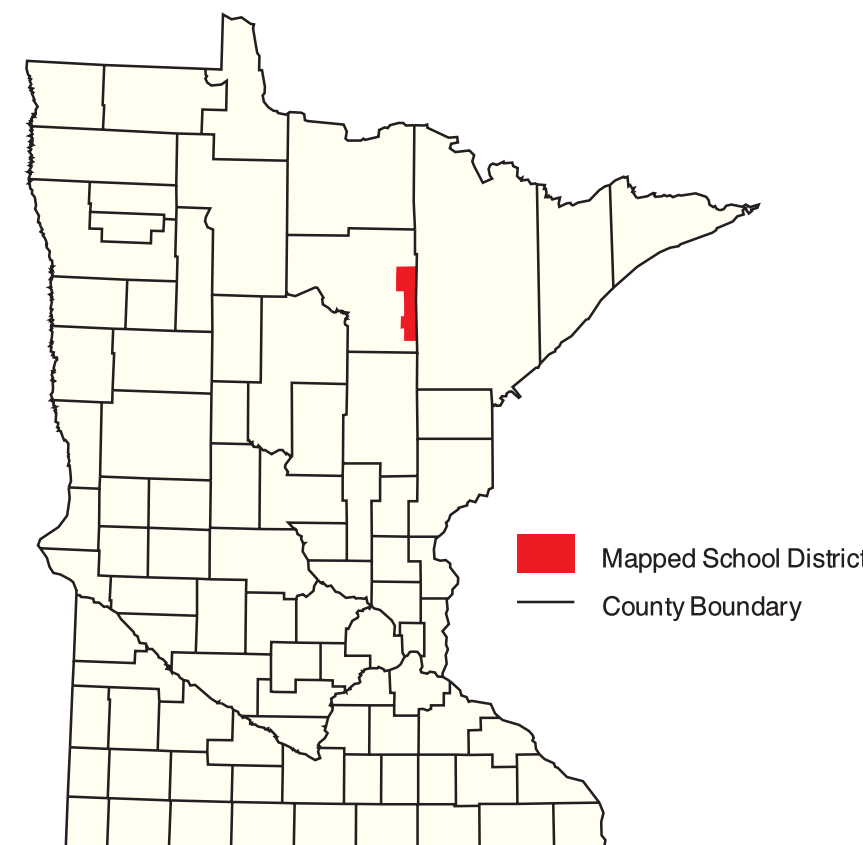
Public School Districts²
(U.S. Bureau of the Census)

- ISD 319
- Other

Other Features^{2,4}

- Interstate Highway
- U.S. Highway
- State Highway
- County Highway
- Road/Street
- Railroad
- Stream
- Lake/Pond
- Minor Civil Division³
(Cities, Townships and Unorganized areas)
- Public Land Survey Township / Range³
- Public Land Survey Section³

**SCHOOL DISTRICT LOCATION
IN THE
STATE OF MINNESOTA**



Data Sources:

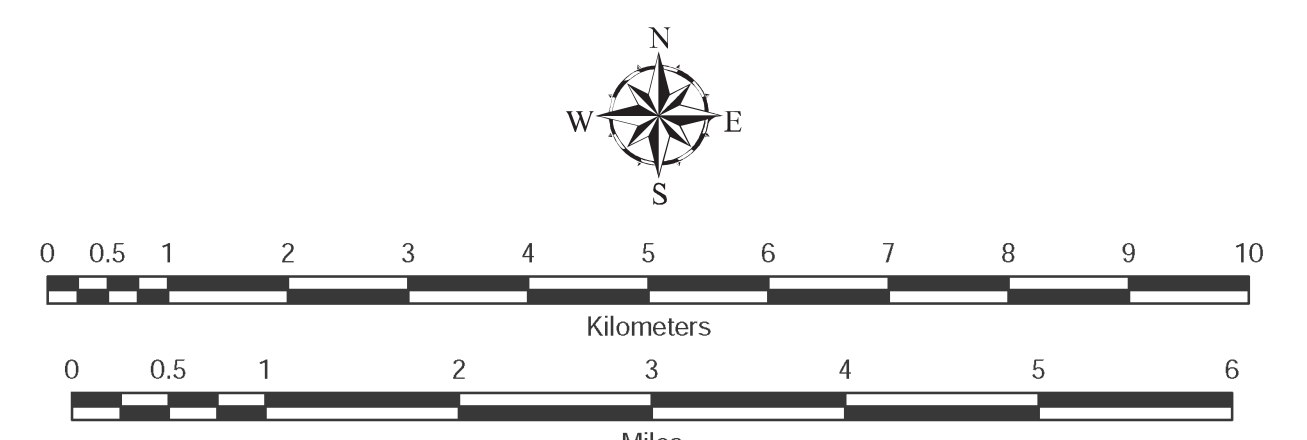
- ¹ Land Management Information Center
- ² U.S. Bureau of the Census (Roads, 1997)
- ³ Legislative GIS Office, 2000
- ⁴ The Lawrence Group, Inc., 1998
(Twin Cities metropolitan area only)

PLEASE NOTE: The school district boundaries appearing on this map were prepared for the U.S. Bureau of the Census. They do NOT represent the legal boundaries of these districts. Rather, they are generalizations of boundaries identified on maps prepared by each county's Assessor's Office and later modified by the Census Bureau to match census geography. Please contact your county assessor or auditor for an exact boundary.

For more information about the lineage of these school district boundaries, see:
<http://lucy.lmhc.state.mn.us/metadata/isd99.html>

Liability Statement

The Minnesota Department of Children, Families & Learning (CFL) and the Land Management Information Center (LMIC) do not warrant the results you may obtain by using this map. The map is provided as a reference only and does not constitute a contract. CFL and LMIC are not liable for any damages, incidental or consequential, arising from the use of this map, even if CFL or LMIC representative has been advised of the possibility of such damages or any other claims by any third party.



Prepared for the Department of Children, Families & Learning by Minnesota Planning's Land Management Information Center.

Map Information:
Map Created on: 03/28/02
Account Code: 8340005
File Name: asd319
Acrobat (pdf) Printer (ps) & Graphics (eps)
File Location: g:\mnc\applications_305\aplic\asd319

For further assistance with this map, contact:
MN Department of Children, Families & Learning
Food and Nutrition Service
1500 Highway 36 West
Roseville, MN 55113-4286
Phone: (651) 582-8536
(800) 369-6922
Fax: (651) 582-8501

Sarah Kullman
Land Management Information Center
608 Cedar Street
Centennial Building, Room 330
St. Paul, MN 55105
Phone: (651) 297-2615
Fax: (651) 296-1212
email: sarah.kullman@mnplanning.state.mn.us

