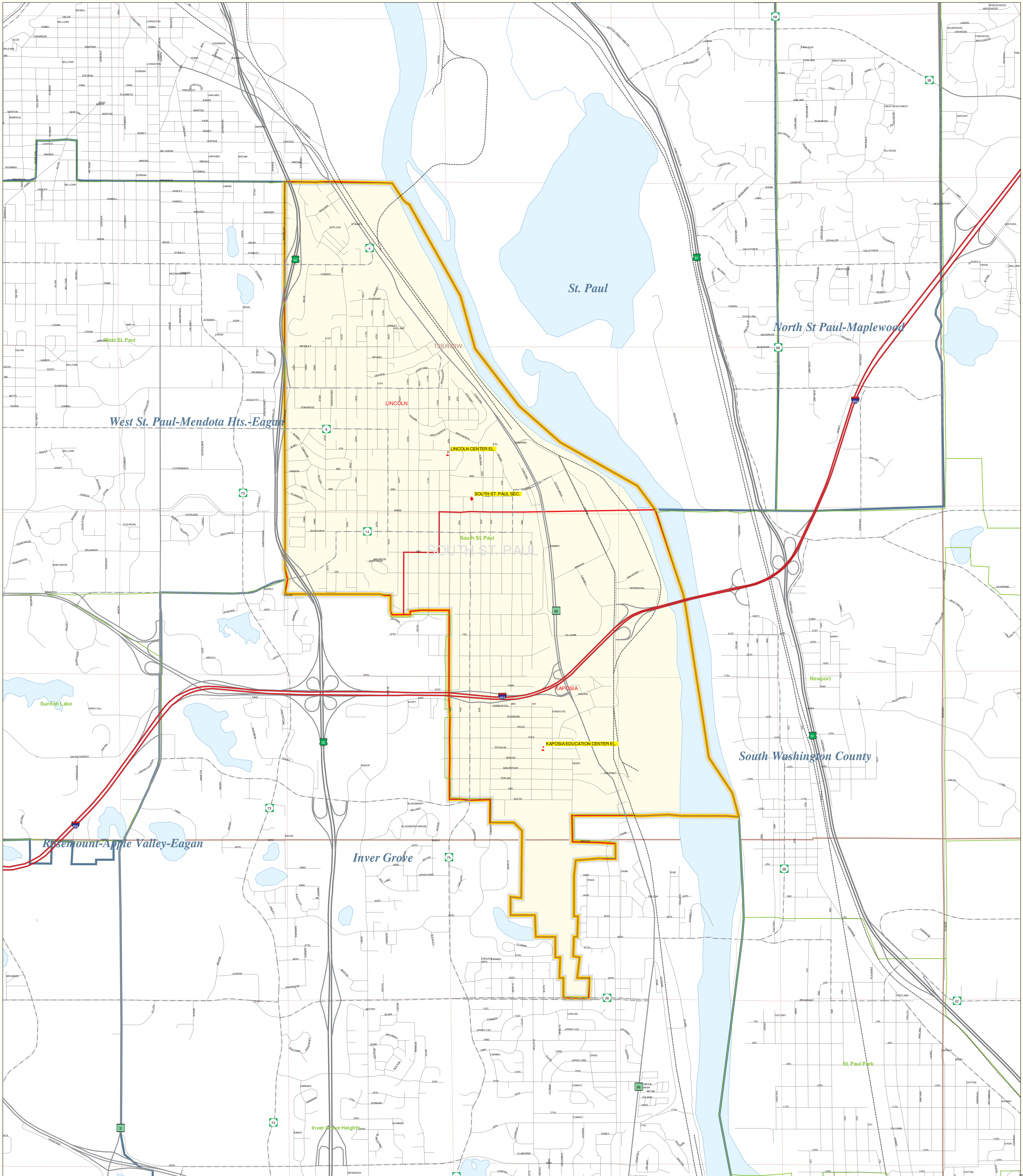


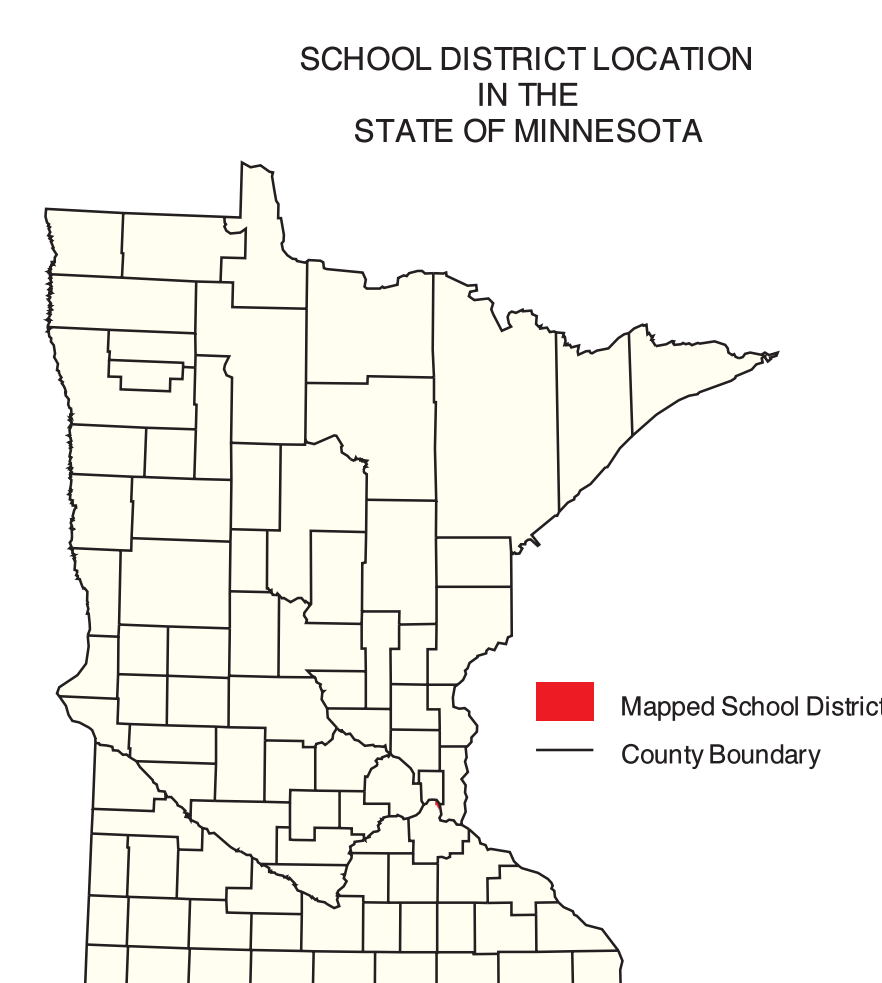
# South St. Paul School District Number 6

Public School District Attendance Areas and Educational Facility Locations



- Public Educational Facilities or Programs<sup>1</sup>**
- ♦ Elementary
  - \* Middle/Junior
  - ◆ High/Secondary
- Public School Attendance Areas<sup>1</sup>**
- Elementary School Attendance Area **ELEM**
  - Middle School Attendance Area **MIDD**
  - High School Attendance Area **HIGH**
- Public School Districts<sup>2</sup>**  
(U.S. Bureau of the Census)
- ISD 6
  - Other

- Other Features<sup>2,4</sup>**
- Interstate Highway
  - U.S. Highway
  - State Highway
  - County Highway
  - Road/Street
  - Railroad
  - Stream
  - Lake/Pond
  - Minor Civil Division<sup>3</sup>  
(Cities, Townships and Unorganized areas)
  - Public Land Survey Township / Range<sup>3</sup>
  - Public Land Survey Section<sup>3</sup>



**Data Sources:**

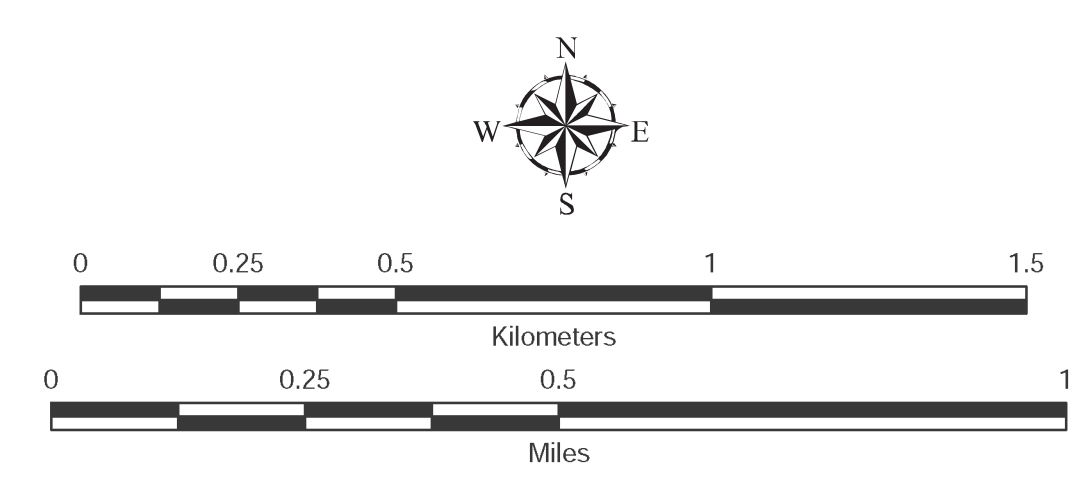
- <sup>1</sup> Land Management Information Center
- <sup>2</sup> U.S. Bureau of the Census (Roads, 1997)
- <sup>3</sup> Legislative GIS Office, 2000
- <sup>4</sup> The Lawrence Group, Inc., 1998  
(Twin Cities metropolitan area only)

**PLEASE NOTE:** The school district boundaries appearing on this map were prepared for the U.S. Bureau of the Census. They do NOT represent the legal boundaries of these districts. Rather, they are generalizations of boundaries identified on maps prepared by each county's Assessor's Office and later modified by the Census Bureau to match census geography. Please contact your county assessor or auditor for an exact boundary.

For more information about the lineage of these school district boundaries, see:  
<http://lucy.lmrc.state.mn.us/metadata/td99.html>

**Liability Statement**

The Minnesota Department of Children, Families & Learning (DFL) and the Land Management Information Center (LMIC) do not warrant the accuracy or implied warranties, including warranties of merchantability and fitness, in its event will DFL or LMIC be liable for any consequential, incidental or special damages, including any lost profits or lost savings, even if DFL or LMIC representative has been advised of the possibility of such damages or any other claim by any third party.



**MINNESOTA DEPARTMENT OF**  
*Children, Families & Learning*

Prepared for the Department of Children, Families & Learning by Minnesota Planning's Land Management Information Center.

Map Information:  
Map Created on: 03/27/02  
Account Code: 63402005  
File Name: sd6  
Acrobat (pdf) Printer (p2) & Graphics (eps)  
File Location: g:\mnic\proj\td99\_3055\app\lmc\lmc

For further assistance with this map, contact:  
MN Department of Children, Families & Learning  
Food and Nutrition Service  
1500 Highway 36 West  
Roseville, MN 55113-4286

Phone: (651) 582-8536  
(800) 368-8922  
Fax: (651) 582-8501

Sarah Kullman  
Land Management Information Center  
608 Cedar Street  
Central Hall Building, Room 330  
St. Paul, MN 55105

Phone: (651) 297-2615  
Fax: (651) 296-1212  
email: sarah.kullman@mnplanning.state.mn.us