








**Public School District Attendance Areas and Educational Facility Locations**

**Browns Valley School District**




SY2008-2009

Map 1 of 1




**Public Educational Facilities or Programs<sup>1</sup>**

-  Elementary school
-  Middle / Junior high school
-  High / Secondary school
-  School District Office
-  Non-Public school
-  Public Charter school
-  Other School Program (examples)
  - ALC - Area Learning Center
  - ALP - Area Learning Program
  - TAR - Targeted Services
  - Correctional
  - Secondary Education












**Public School Attendance Areas<sup>1</sup>**

-  Elementary School Attendance Area **ELEM**
-  Middle School Attendance Area **MIDD**
-  High School Attendance Area **HIGH**

**Public School Districts<sup>1</sup>**

-  School District
-  Adjacent School District
-  INSET - SEE MAP 2 OF 2 (if applicable)

**Other Features**

-  Interstate Highway<sup>2</sup>
-  U.S. Highway<sup>2</sup>
-  State Highway<sup>2</sup>
-  County Highway<sup>2</sup>
-  Road/Street<sup>2</sup>
-  Railroad<sup>3</sup>
-  Stream<sup>5</sup>
-  Lake/Pond<sup>5</sup>
-  Minor Civil Division<sup>4</sup> (Cities, Townships and Unorganized areas)
-  Public Land Survey Township / Range<sup>3</sup>
-  Public Land Survey Section<sup>3</sup>

**Data Sources:**

1. MN Department of Education, Intertechnology Division.
2. The Lawrence Group 2008 / MN Dept. of Transportation 2004.
3. Land Management Information Center.
4. U.S. Bureau of the Census / MN Legislative GIS Office modified by LMIC to include annotations filed with Municipal Board adjustments made through May, 2003.
5. MN Department of Natural Resources.

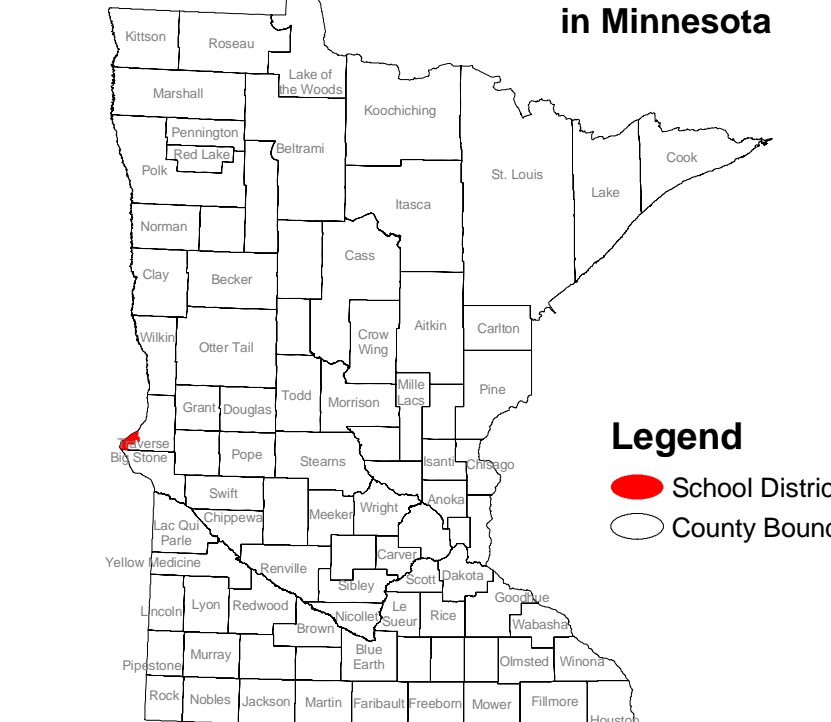
**Special Note:**

The school district boundary appearing on this map does not necessarily represent the legal boundary of the district. It is a generalization of boundaries drawn on maps in the late 1980's by county officials and modified by the U.S. Bureau of the Census, most recently for Census 2000. Please contact your county auditor or assessor to obtain an accurate legal description of the boundary.



**Liability Statement**

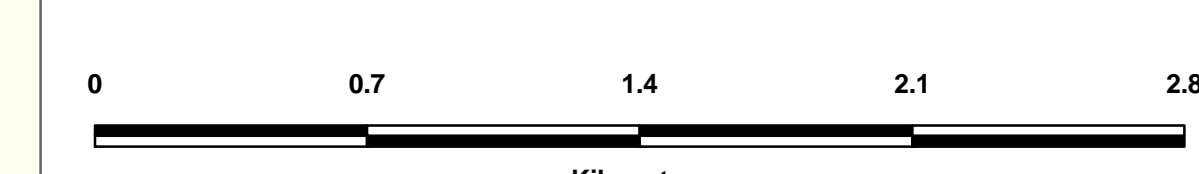
The Minnesota Department of Education, Food & Nutrition Service (MDE-FNS) and Division of Information Technology does not warrant the results you may obtain by using this map. This map is provided 'as is' without express or implied warranties, including warranties of merchantability and fitness. In no event will MDE be liable for any consequential, incidental or special damages, including any lost profits or lost savings, even if an MDE representative has been advised of the possibility of such damages or any other claim by any third party.

**School District Location in Minnesota**



**Legend**

-  School District
-  County Boundary



For further assistance with this map, contact:  
 MDE-FNS  
 MN Department of Education  
 Division of Information Technology  
 100 North 14th Street  
 St. Paul, MN 55155-0200  
 Phone: (612) 226-2775  
 Fax: (612) 226-8017

Prepared for the Department of Education, Food & Nutrition Service by the MDE Division of Information Technology  
 Map Information: Browns Valley School District, Browns Valley, MN  
 Map Created: October, 2008

