

Public School District Attendance Areas and Educational Facility Locations

Lakeville
194

Map 1 of 1

Public Educational Facilities or Programs

- Elementary school
- Middle / Junior high school
- High / Secondary school
- School District Office
- Non-Public school
- Public Charter school
- Other School Program (examples)
Area Learning Center (ALC)
Area Learning Program (ALP)
Targeted Services
Correctional
Post-Secondary Education

Public School Attendance Areas

- Elementary School Attendance Area **ELEM**
- Middle School Attendance Area **MIDD**
- High School Attendance Area **HIGH**

Public School Districts

- School District
- Adjacent School District
- INSET - SEE MAP 2 OF 2 (if applicable)

Other Features

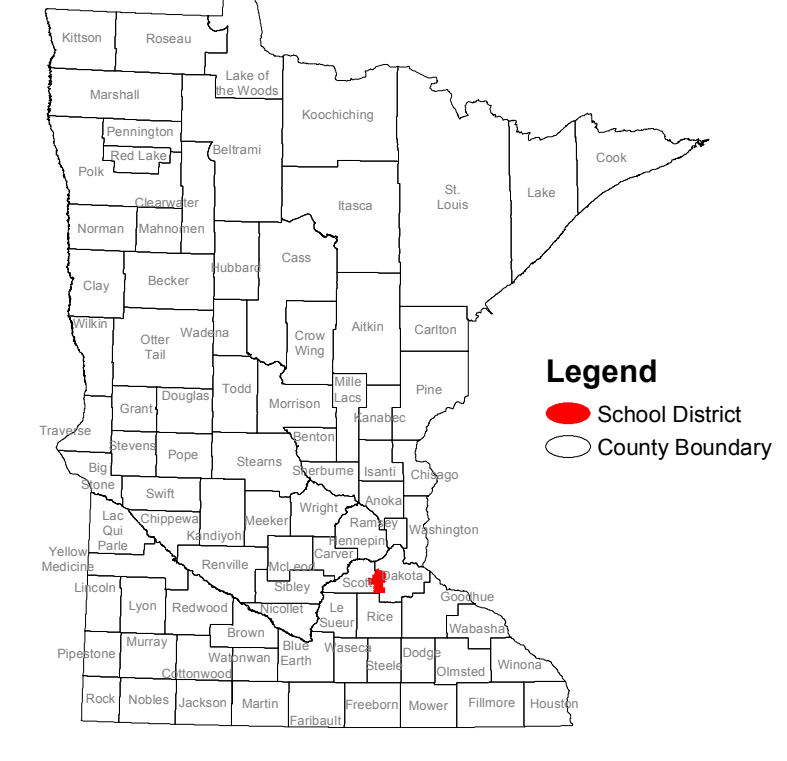
- Interstate Highway ²
- U.S. Highway ²
- State Highway ²
- County Highway ²
- Road/Street ²
- Railroad ³
- Stream ⁵
- Lake/Pond ⁶
- Minor Civil Division ⁴
(Cities, Townships and Unorganized areas)
- Public Land Survey Township / Range ³
- Public Land Survey Section ³

- Data Sources:**
1. Minnesota Department of Education, MN.IT @ Education (2014)
 2. Metropolitan Council, 2010, Minnesota Department of Transportation (2004)
 3. Minnesota GeoSpatial Information Office
 4. U.S. Bureau of the Census, Minnesota Legislative GIS Office (modified to include annexations files with Municipal Board through May 2003)
 5. Minnesota Department of Natural Resources

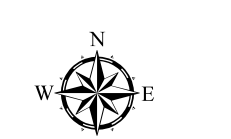
Special Note:
The school district boundary appearing on this map do not necessarily represent the legal boundary of the district. It is a generalization of boundaries drawn on maps in the late 1980's by county officials and modified by the U.S. Bureau of the Census, most recently for Census 2010. Since 2005, district boundaries have been modified by the Dept. of Education based on completed County Parcel information. Please contact your county auditor or assessor to obtain an accurate legal description of the boundary.

Liability Statement:
The Minnesota Department of Education does not warrant the results you may obtain using this map. This map is provided without express or implied warranties, including warranties of merchantability and fitness. In no event will MDE be liable for any consequential, incidental or special damages, including any lost profits or lost savings, even if an MDE representative has been advised of the possibility of such damages or any other claim by any third party.

School District Location in Minnesota

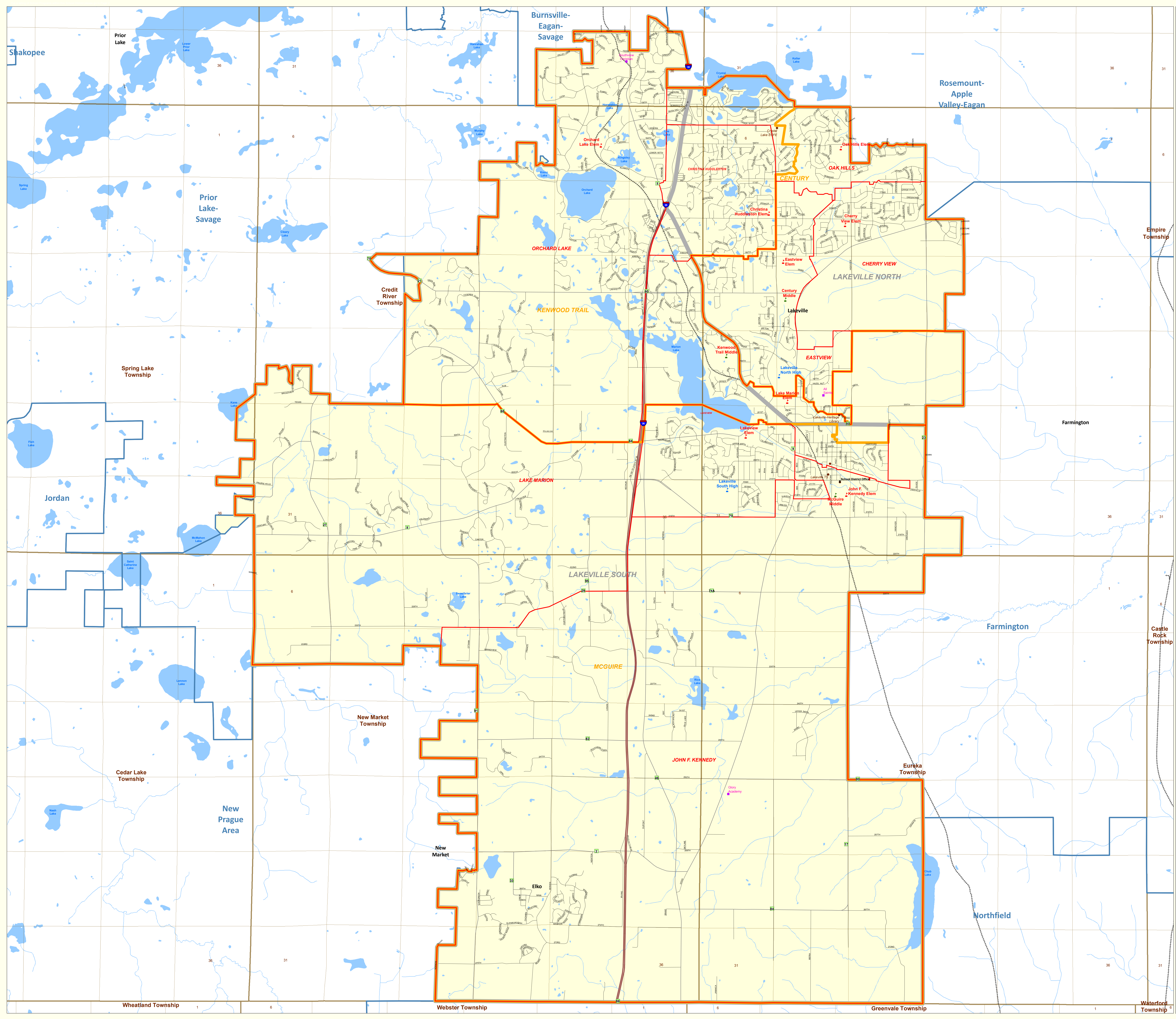


Legend
 School District
 County boundary



1 : 24,710

For further assistance with this map, contact:
 Scott Freburg scott.freburg@state.mn.us
 Jake Stark jake.stark@state.mn.us
 MN Department of Education
 MN.IT @ Education
 1500 Highway 36 West
 Roseville, MN 55113
 Map Created: November 2015



Lakeville

Public Schools

Century Middle
Cherry View Elem
Christina Huddleston Elem
Eastview Elem
John F. Kennedy Elem
Kenwood Trail Middle
Lake Marion Elem
Lakeview Elem
Lakeville North High
Lakeville South High
McGuire Middle
Oak Hills Elem
Orchard Lake Elem

Other Educational Programs

Crystal Lake ECFE
Lakeville ALC
Lakeville Careers Online
Lakeville Community ECFE
Lakeville ECP
Lakeville ESY
Lakeville TS
Lakeville-Heritage Library
School District Office

Nonpublic Schools

All Saints
Glory Academy
Southview Christian